

# CPS 10592/1 - Map

115°14'29"E

115°14'31"E

115°14'33"E

115°14'35"E

33°39'27"S

33°39'28"S

33°39'30"S

33°39'27"S

33°39'28"S

33°39'30"S






115°14'29"E

115°14'31"E

115°14'33"E


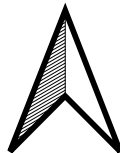
115°14'35"E

## Legend

-  CPS areas applied to clear
-  Land Tenure (LGATE\_226) - SLIP
-  Local Government Authorities

## Roads

-  Other



1:500

Projection: GDA2020



The Department of Water and Environmental Regulation, acknowledges the following datasets and their custodians in the production of this map:

Clearing Permits Data:  
GeoSpatialDataServiceManager-Current